













TRANSPORTATION "STRIP" KEY & SUMMARY INFORMATION

		COST RANGE PER DOT / MILE (millions)	A DOTS / MILES	B DOTS / MILES	C DOTS / MILES
4-lane Bridge		\$10.0 - \$30.0	1	1	1
2-lane Bridge		\$1.5 - \$5.0	2	2	2
New Limited Access Hwy		\$15.0 - \$30.0	30	0	0
Widen Freeway		\$15.0 - \$30.0	6	6	12
New Arterial		\$2.5 - \$6.0	6	18	12
Widen Arterial		\$2.0 - \$6.0	39	98	84
New Rural Hwy		\$1.5 - \$5.0	30	42	48
Widen Rural Hwy		\$1.0 - \$4.0	37	36	45
Expressway Upgrade		\$6.0 - \$15.0	6	12	21
Boulevard Treatment		\$2.0 - \$5.0	12	24	24
Rail		\$10.0 - \$35.0	0	24	0
Bus		\$1.5 - \$2.5	67	90	132